

THIS INSTRUMENT PREPARED BY  
LONDON M. CROSS OF  
CARNAHAN AND ASSOCIATES, INC.  
CONSULTING ENGINEERS  
ENGINEERS SURVEYORS PLANNERS  
6191 WEST ATLANTIC BLVD. MARGATE, FLORIDA 33063  
DECEMBER 1991 8706100 JSH

# BOCA CHASE 9A REPLAT

RIVIERA, P.U.D.

BEING A REPLAT OF PORTIONS OF THE PLAT ENTITLED "BOCA CHASE 9A"  
AS RECORDED IN PLAT BOOK 65 AT PAGES 183 THROUGH 188 OF THE  
PUBLIC RECORDS OF PALM BEACH COUNTY, FLORIDA, LYING IN  
SECTION 2, TOWNSHIP 47 SOUTH, RANGE 41 EAST.  
PALM BEACH COUNTY, FLORIDA

# 196


STATE OF FLORIDA  
COUNTY OF PALM BEACH  
THIS PLAT WAS FILED FOR  
RECORD AT  
THIS DAY OF  
A.D. 1991 AND JULY RECORDED  
IN PLAT BOOK ON PAGES  
AND  
MILTON T. BAUER  
BY: \_\_\_\_\_ OC

MAINTAINED BY THE BOCA CHASE PROPERTY OWNERS ASSOCIATION, INC.

**CANAL**  
TRACT "F"  
**BOCA CHASE 9A**  
(P.B. 65, PGS. 183-188, P.B.C.R.)

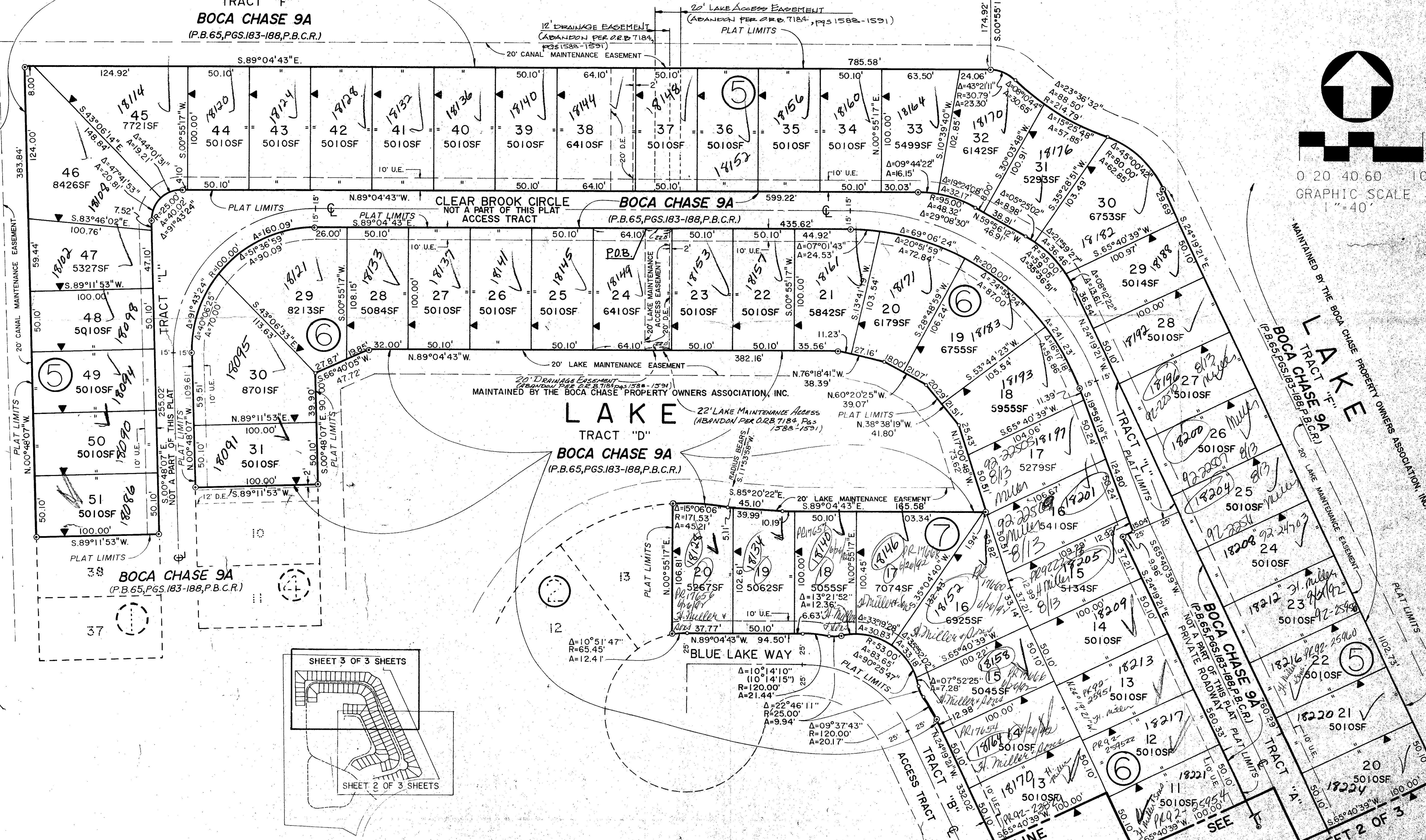
NORTH LINE OF N.E. 1/4 OF SECTION 2-47-41  
N.W. CORNER OF N.E. 1/4 OF SECTION 2-47-41 925.90' S.89°04'43"E. 1714.10'  
N.E. CORNER OF N.E. 1/4 OF SECTION 2-47-41

SHEET 3 OF 3 SHEETS



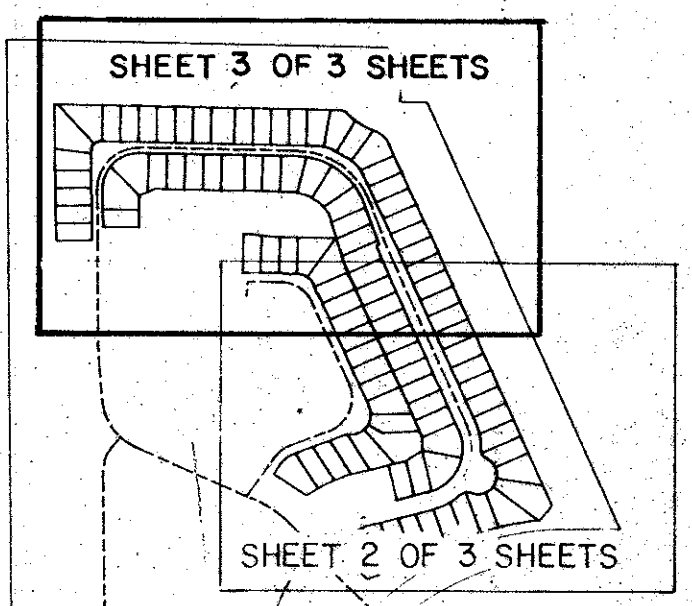
0 20 40 60 100  
GRAPHIC SCALE  
1" = 40'

MAINTAINED BY THE BOCA CHASE PROPERTY OWNERS ASSOCIATION, INC.



T&Z = 881

BOOK 68  
FLOOD ZONE B  
QUAD 68  
SE  
SUBDIVISION RECORD FILE  
DATE 196  
MAP # 1008  
AR  
ZIP CODE 33434  
P.U.D. RIVIERA, P.U.D.  
2/17/91



0303-014  
PET. 72-118  
ALLOC.  
#0001

BOCA CHASE 9A REPLAT 68/196